


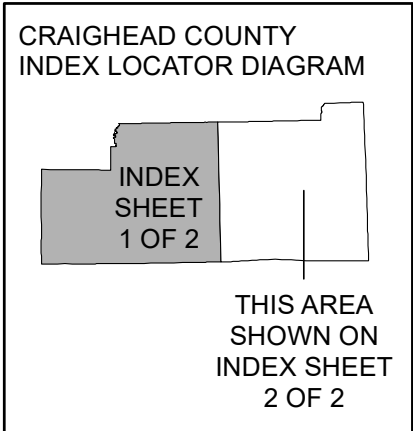
PRELIMINARY
06/30/2020



Map Projection:
StatePlane Arkansas North FIPS 0301 Feet
North American Datum 1983

THE INFORMATION DEPICTED ON THIS MAP AND SUPPORTING DOCUMENTATION ARE ALSO AVAILABLE IN DIGITAL FORMAT AT
[HTTPS://MSC.FEMA.GOV](https://MSC.FEMA.GOV)


SEE FLOOD INSURANCE STUDY FOR ADDITIONAL INFORMATION



NATIONAL FLOOD INSURANCE PROGRAM
FLOOD INSURANCE RATE MAP INDEX (Sheet 1 of 2)

CRAIGHEAD COUNTY, ARKANSAS and Incorporated Areas

PANELS PRINTED:
0060, 0070, 0080, 0081, 0082, 0083, 0084, 0090, 0095, 0102, 0103, 0104, 0111, 0112, 0113, 0185, 0205, 0210, 0230



FEMA

MAP NUMBER
05031CIND1A
MAP REVISED